


















FREE YOURSELF FROM BOOKING FEES.

At continental.com, there's never a booking fee.

Continental Airlines 

A: 2256 Clague Rd, Westlake, OH 44145-4328

	1: Start out going SOUTH on CLAGUE RD toward HEDGEWOOD AVE.	2.4 mi
	2: Merge onto I-480 E via the ramp on the LEFT toward CLEVELAND.	12.0 mi
	3: Merge onto I-77 S via EXIT 20B toward AKRON.	27.6 mi
	4: Merge onto I-76 W via EXIT 129 toward I-277/CANTON.	1.7 mi
	5: Merge onto I-277 E/US-224 E via EXIT 18 on the LEFT toward I-277 E/CANTON.	3.9 mi
	6: Merge onto I-77 S via EXIT 4A toward CANTON.	18.7 mi
	7: Merge onto US-30 E via EXIT 104 toward E LIVERPOOL/DOWNTOWN CANTON.	4.5 mi
	8: Turn RIGHT onto LINCOLN ST E/US-30/OH-172. Continue to follow US-30/OH-172.	1.9 mi
	9: Turn RIGHT onto CEDAR ST S/US-30.	0.1 mi
	10: Turn LEFT onto WALNUT ST E/US-30. Continue to follow US-30.	10.9 mi
	11: Turn LEFT onto W LINCOLN WAY/US-30. Continue to follow US-30.	8.6 mi
	12: Turn RIGHT onto OH-9.	0.6 mi
	13: Turn LEFT onto MONTGOMERY RD.	0.3 mi
	14: MONTGOMERY RD becomes BANE RD NE/CR-25.	3.8 mi
	15: Turn LEFT onto METER RD NE/TOWNSHIP HWY 269.	1.3 mi

END 16: End at 7070 Meter Rd NE Kensington, OH 44427-9617

Estimated Time: 1 hour 59 minutes Estimated Distance: 98.41 miles

B: 7070 Meter Rd NE, Kensington, OH 44427-9617

Total Time: 1 hour 59 minutes Total Distance: 98.41 miles



All rights reserved. Use subject to License/Copyright Map Legend
Directions and maps are informational only. We make no warranties on the accuracy of their content, road conditions or route usability or expeditiousness. You assume all risk of use. MapQuest and its suppliers shall not be liable to you for any loss or delay resulting from your use of MapQuest. Your use of MapQuest means you agree to our [Terms of Use](#)